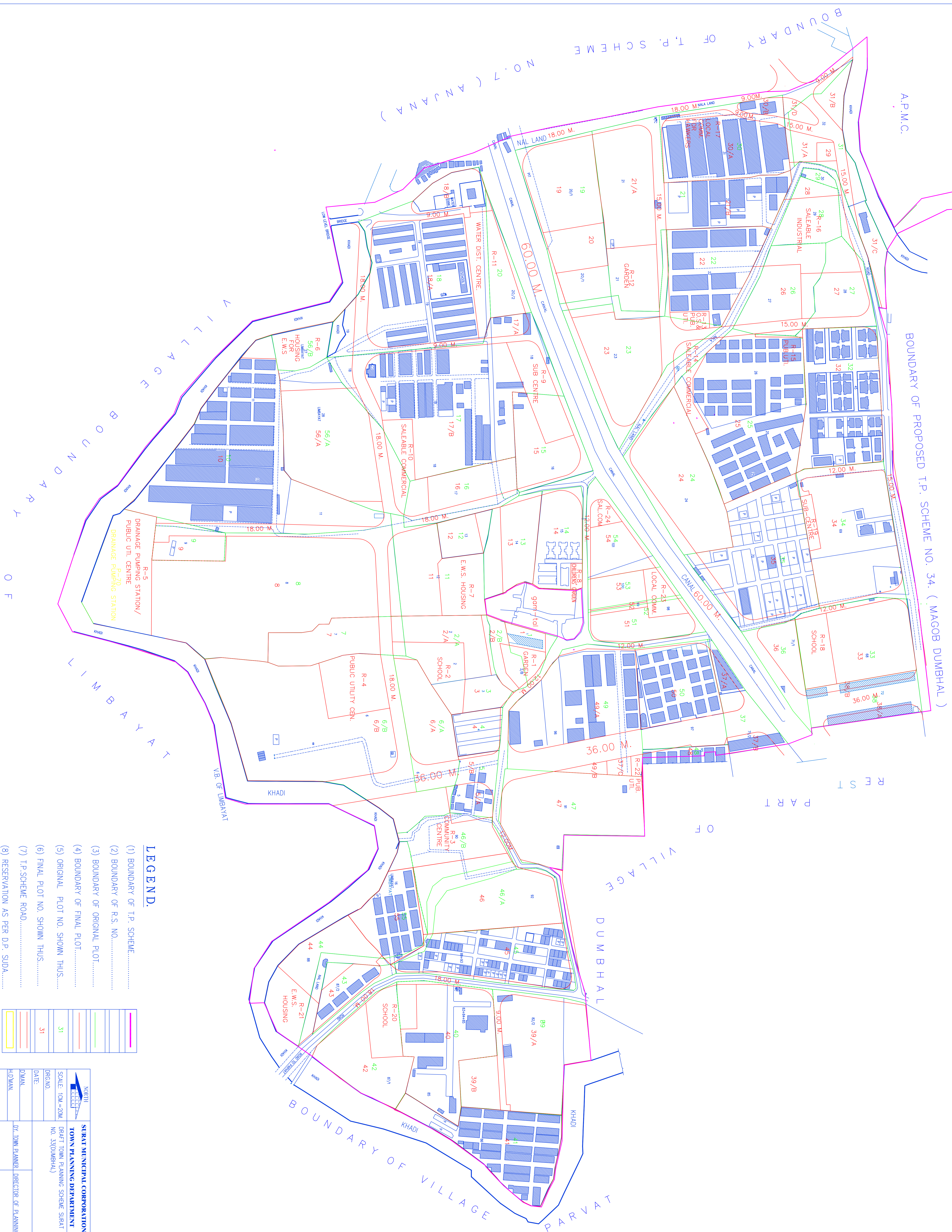
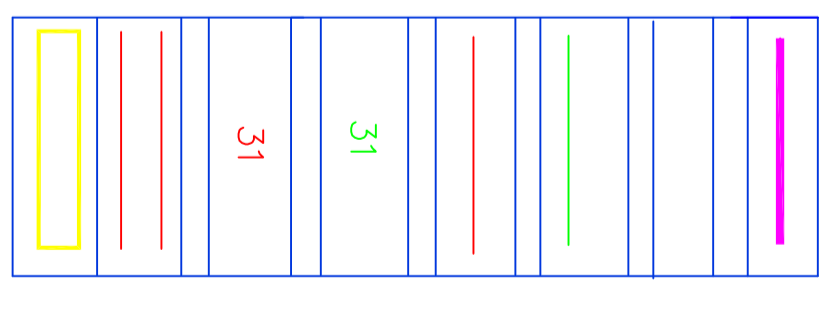



TOWN PLANNING SCHEME SURAT NO. 33 (DUMBHAL)



LEGEND.

- (1) BOUNDARY OF T.P. SCHEME.....
- (2) BOUNDARY OF R.S. NO.....
- (3) BOUNDARY OF ORIGINAL PLOT.....
- (4) BOUNDARY OF FINAL PLOT.....
- (5) ORIGINAL PLOT NO. SHOWN THUS.....
- (6) FINAL PLOT NO. SHOWN THUS.....
- (7) T.P. SCHEME ROAD.....
- (8) RESERVATION AS PER D.P. SUDA.....



 SURAT MUNICIPAL CORPORATION TOWN PLANNING DEPARTMENT DRAFT TOWN PLANNING SCHEME SURAT NO. 33 (DUMBHAL)	
SCALE: 1CM = 20M	DATE: _____
DRAWN: _____	DIRECTOR OF PLANNING
CHECKED: _____	COMMISSIONER
APPROVED: _____	